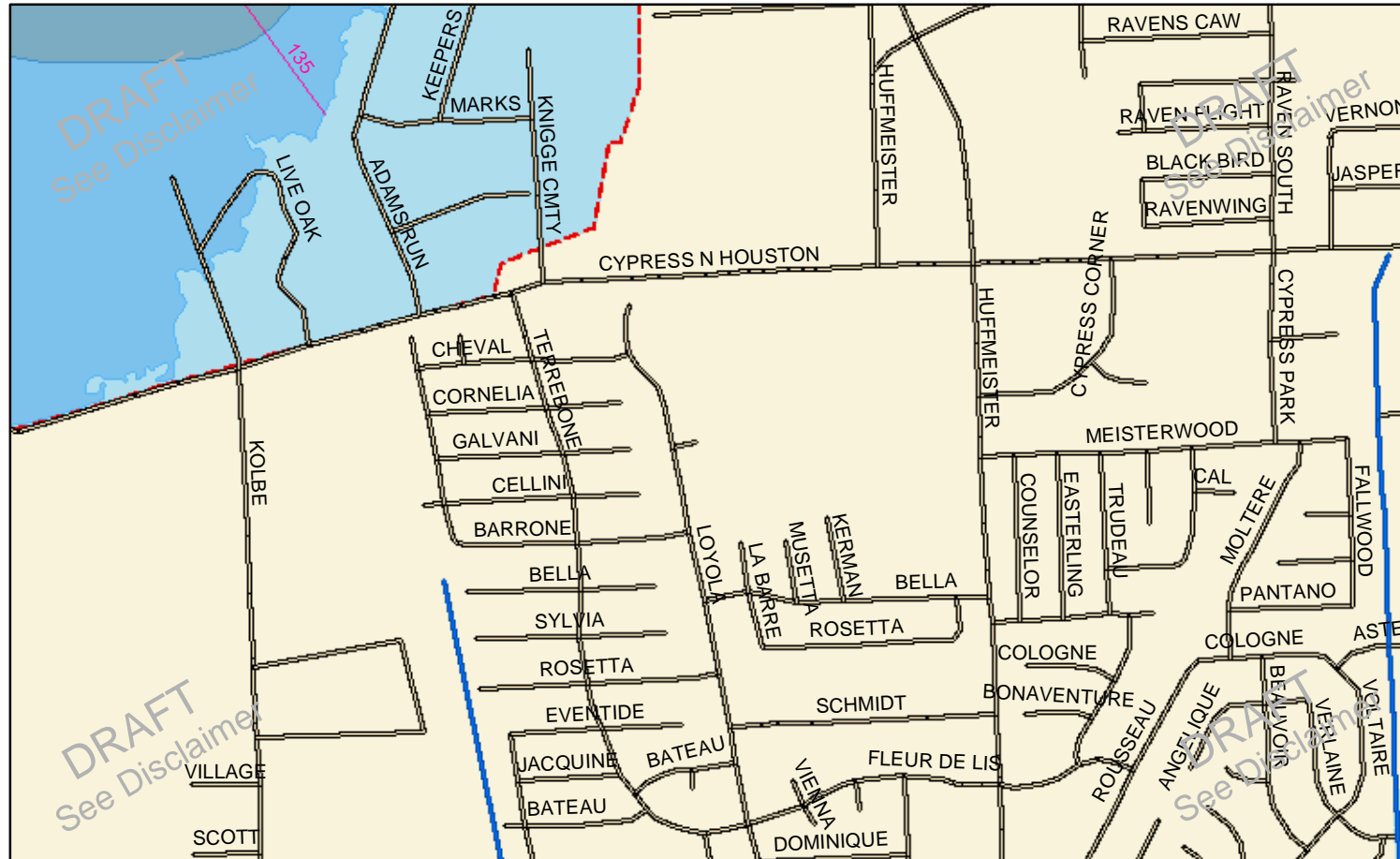
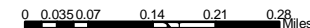





# TSARP Flood Hazard Recovery Data



All Elevation Data Based on NAVD 1988 2001 Adjustment.



**Disclaimer:**

**TSARP Flood Hazard Information is educational and cannot be used to determine flood insurance rates or status.** This information is subject to change without notice and may be different than the preliminary DFIRMs when they are released. This information is being made available to the public to assist in making informed decisions about flooding risks. The Harris County Flood Control District has supplied this data. No express warranties are made by HCFCD concerning the accuracy, completeness, fitness, reliability, usability, or suitability of the data for any purpose. HCFCD shall not be liable for incorrect results or damages resulting directly or indirectly from the use of the data. HCFCD shall have no duty to update the data, even if it should become aware of inaccuracies in the data. The user assumes all risks associated with the use of the data. **The Information will become null and void upon release of the Preliminary DFIRMs.**